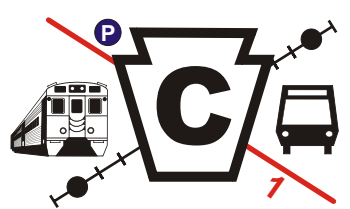
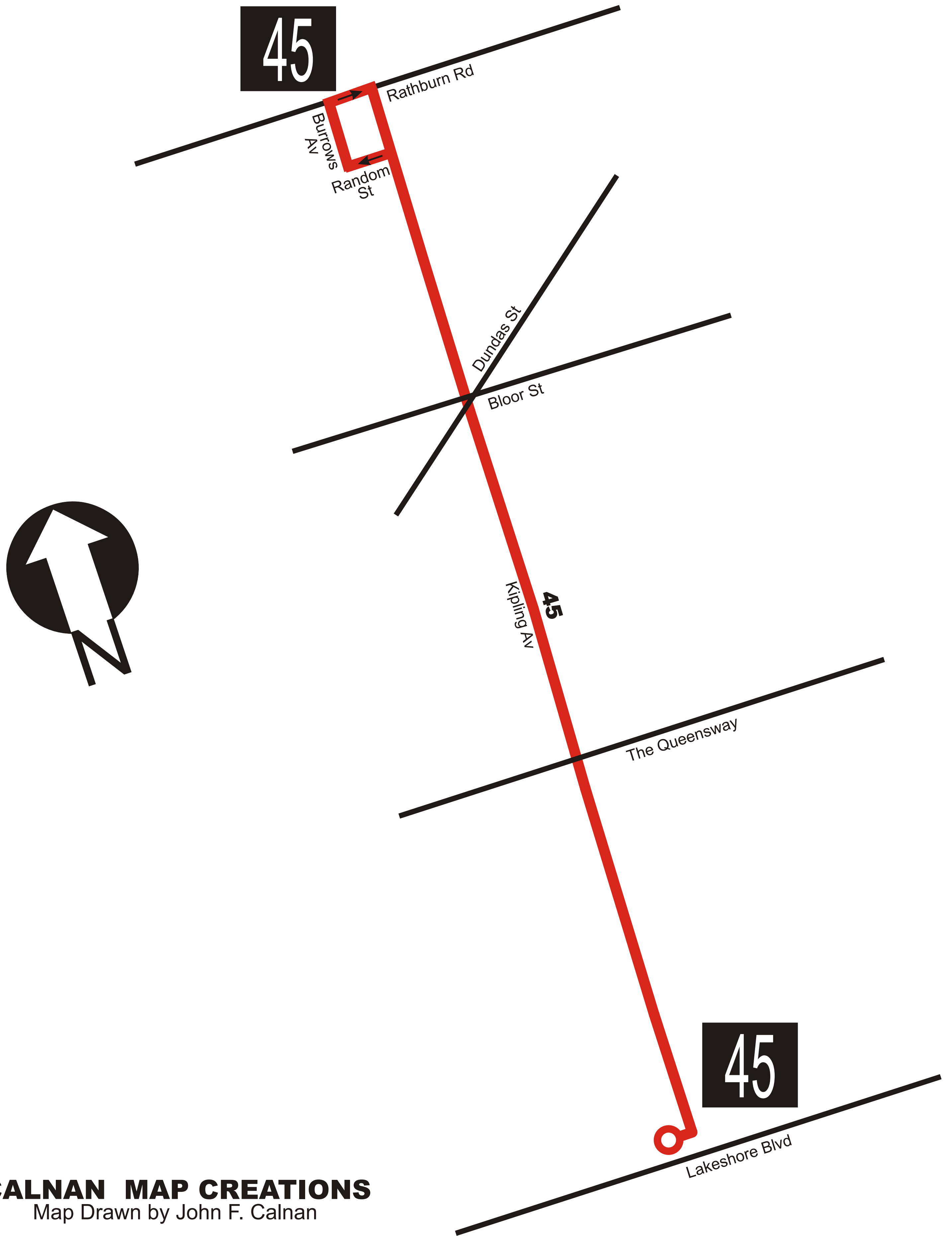
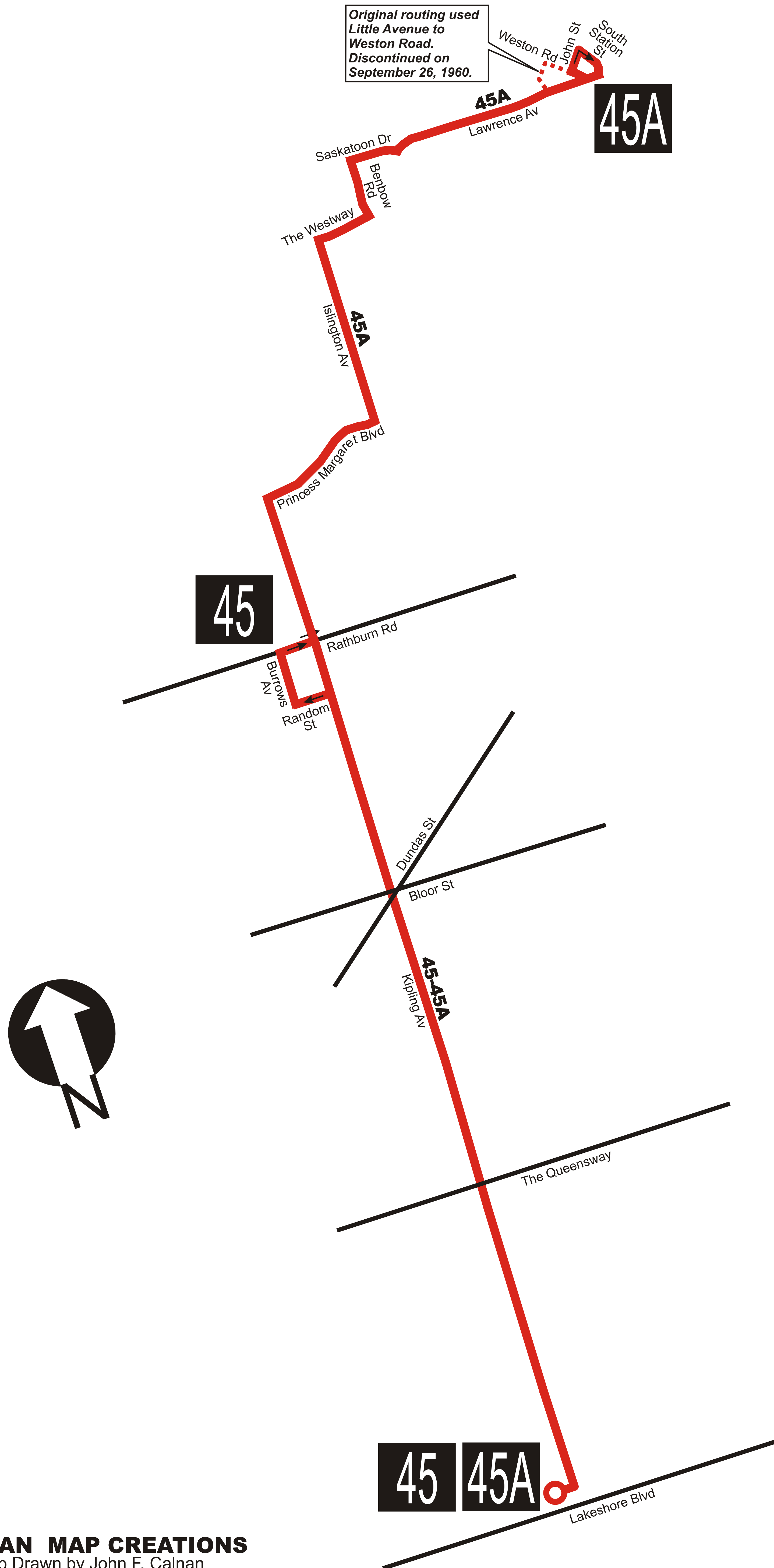


# 45 KIPLING - September 14, 1959 To September 6, 1960

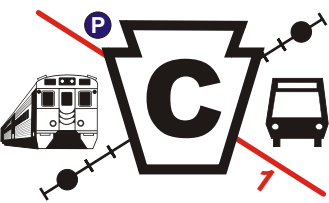
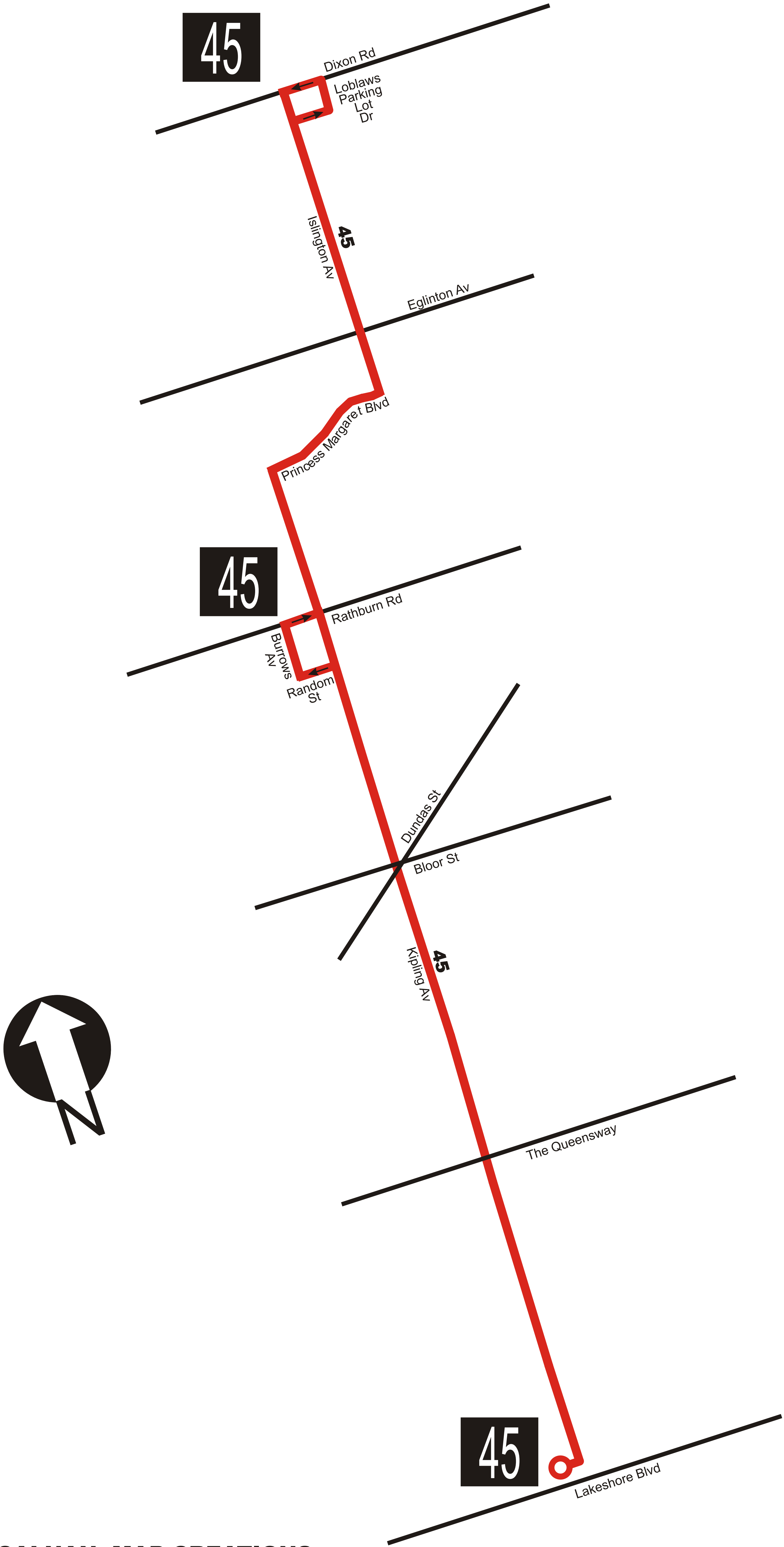


**CALNAN MAP CREATIONS**  
Map Drawn by John F. Calnan

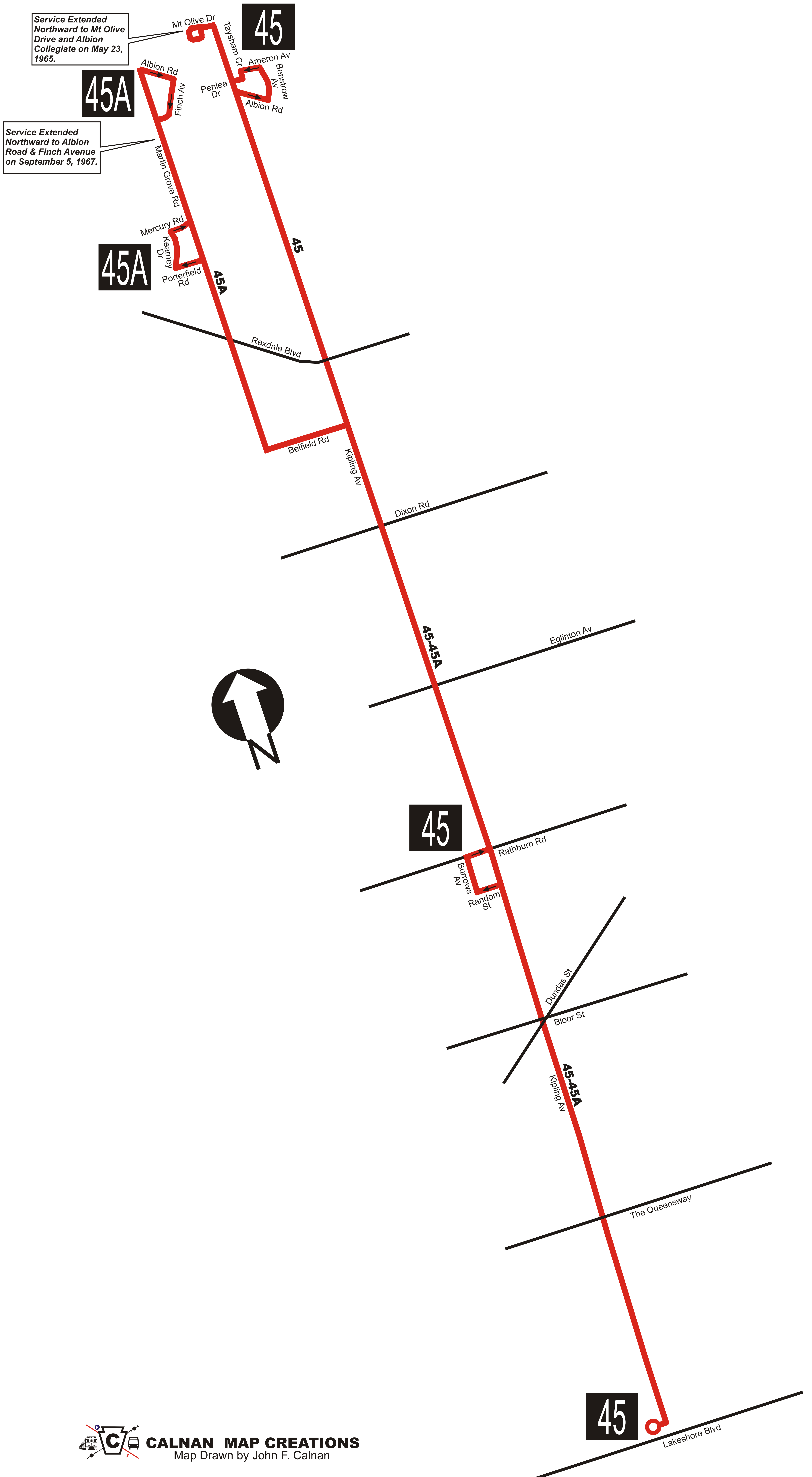
# 45 KIPLING – September 6, 1960 To September 4, 1962



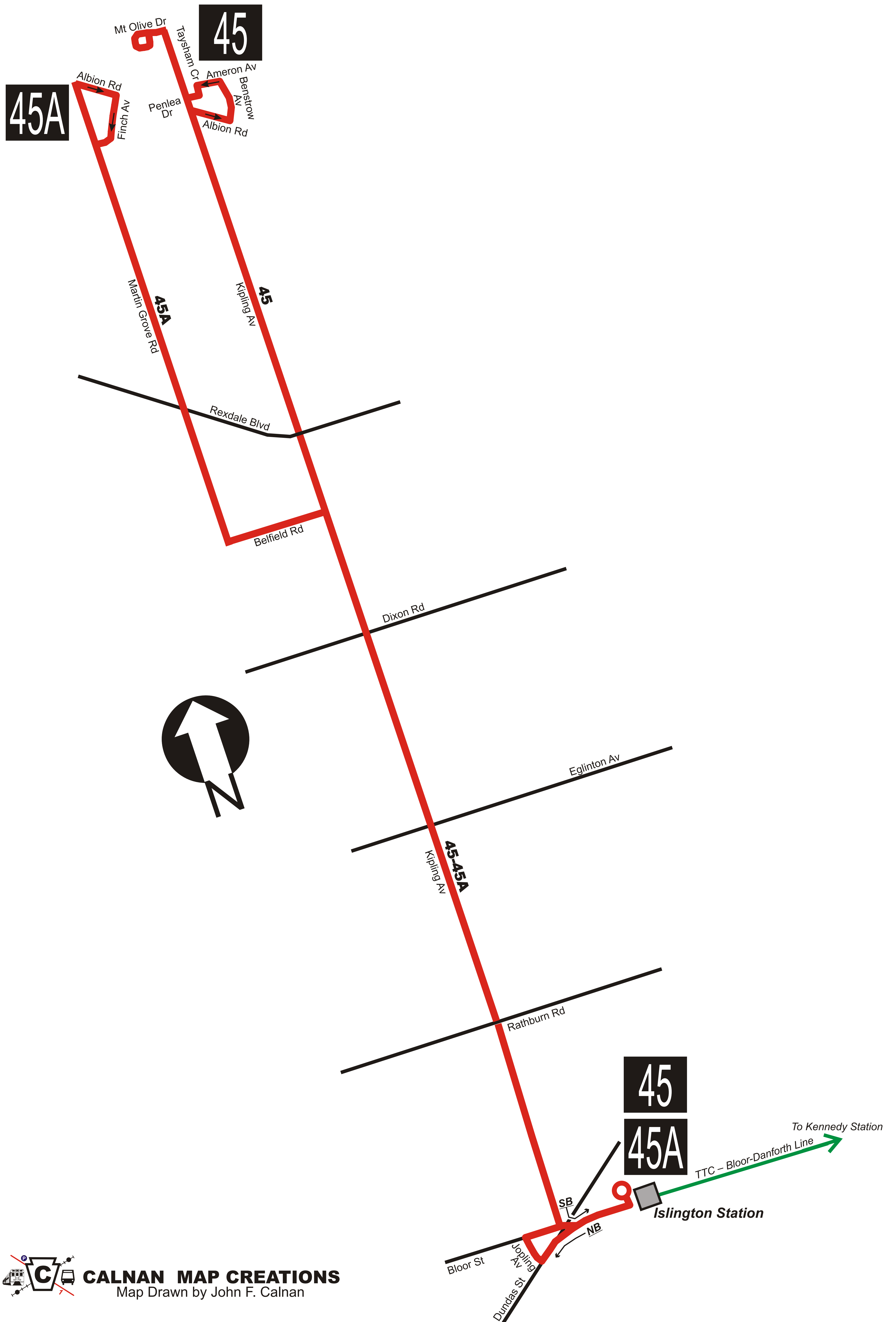
# 45 KIPLING – September 4, 1962 To September 1, 1963



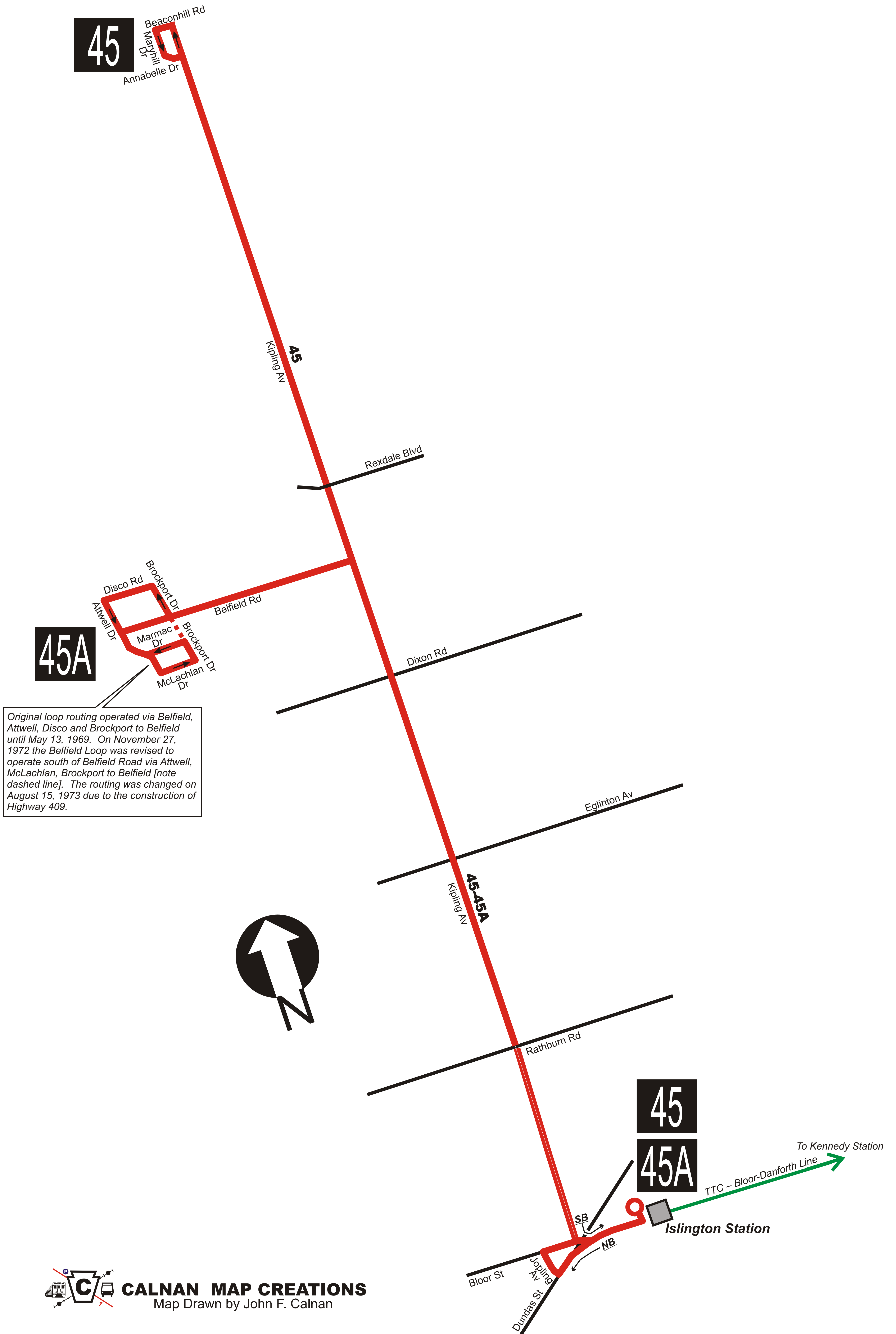
# 45 KIPLING – September 1, 1963 To May 11, 1968



# 45 KIPLING – May 11, 1968 To April 28, 1969

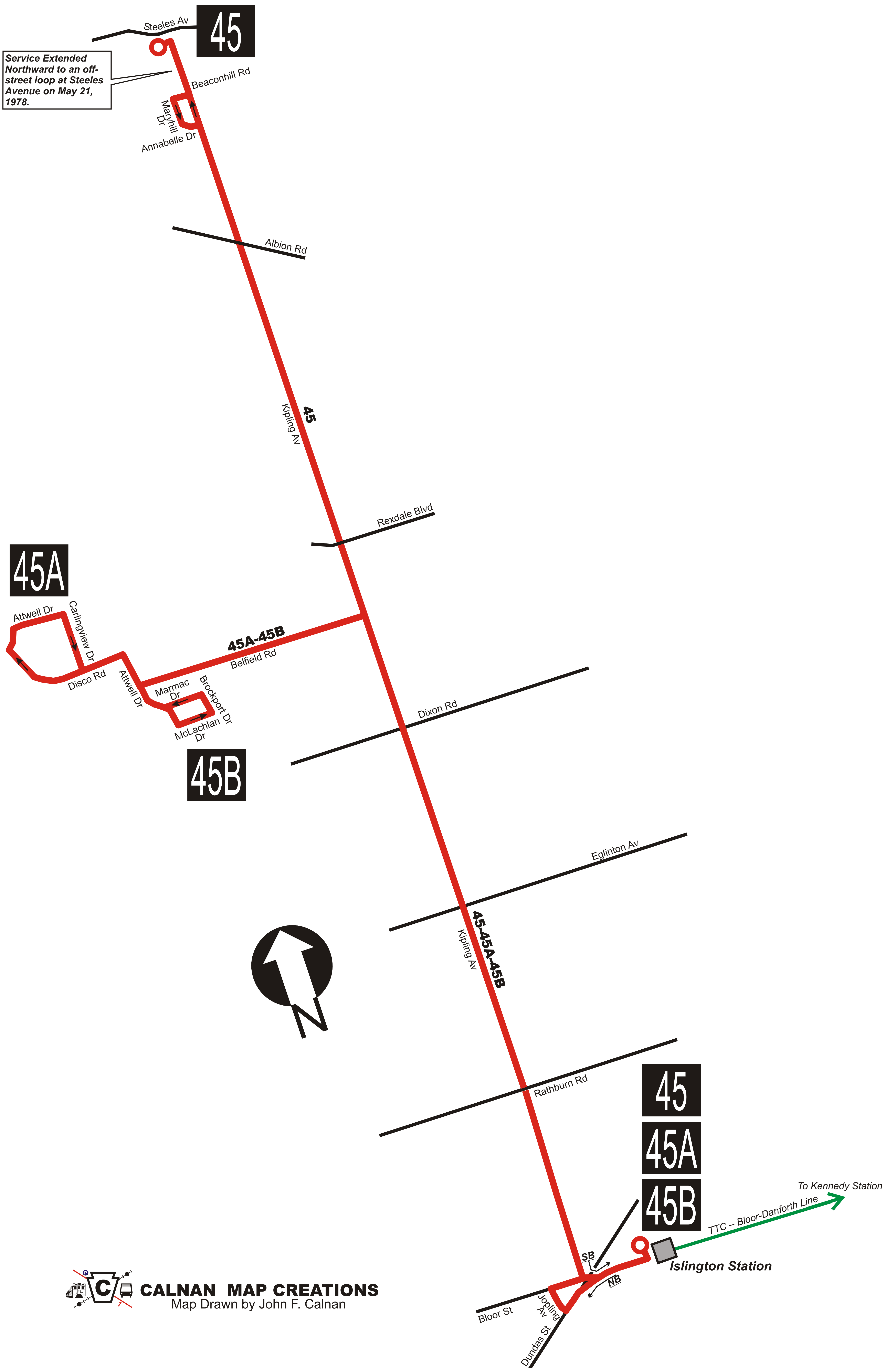


# 45 KIPLING – April 28, 1969 To November 26, 1973

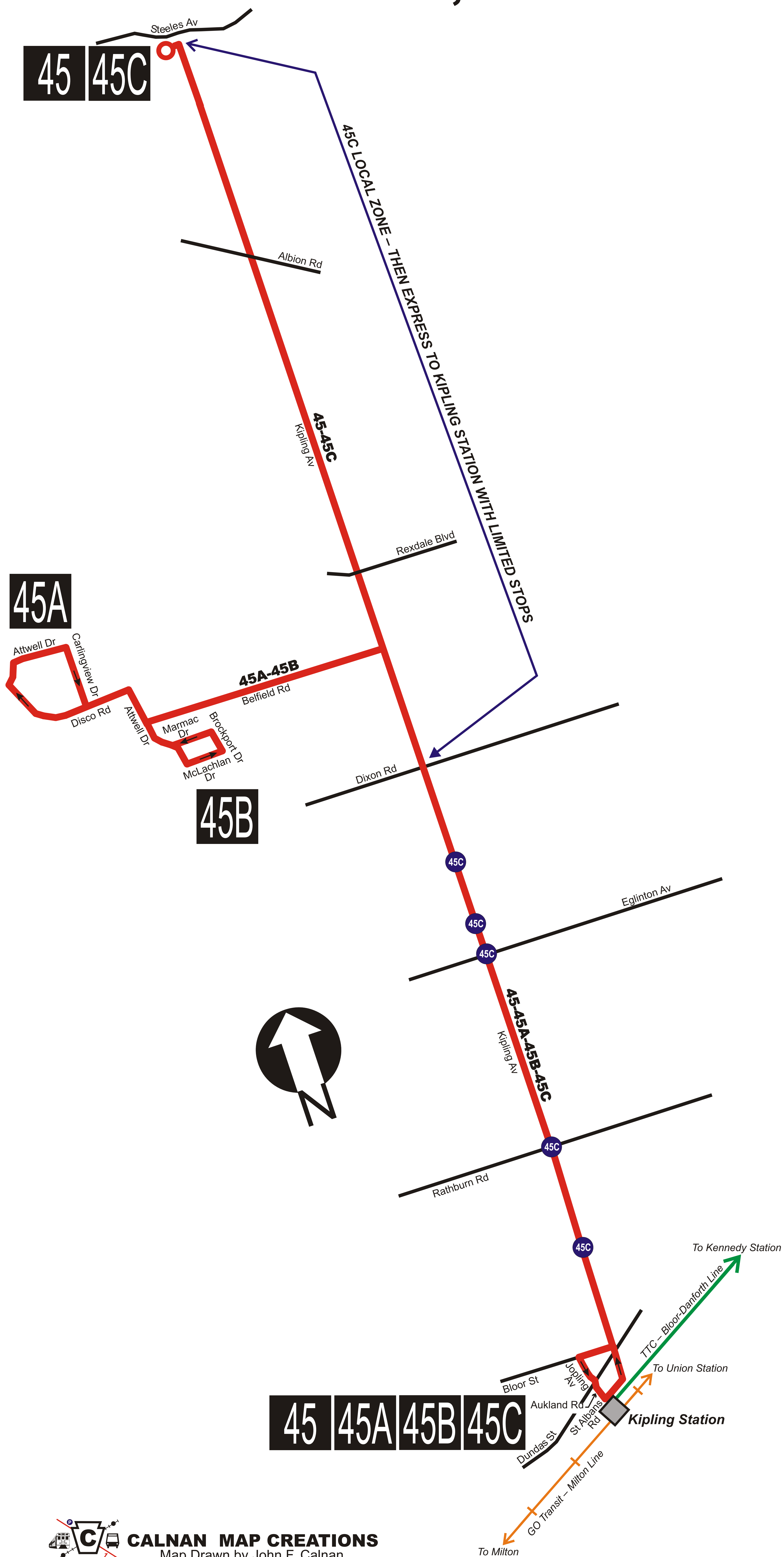


Original loop routing operated via Belfield, Atwell, Disco and Brockport to Belfield until May 13, 1969. On November 27, 1972 the Belfield Loop was revised to operate south of Belfield Road via Atwell, McLachlan, Brockport to Belfield [note dashed line]. The routing was changed on August 15, 1973 due to the construction of Highway 409.

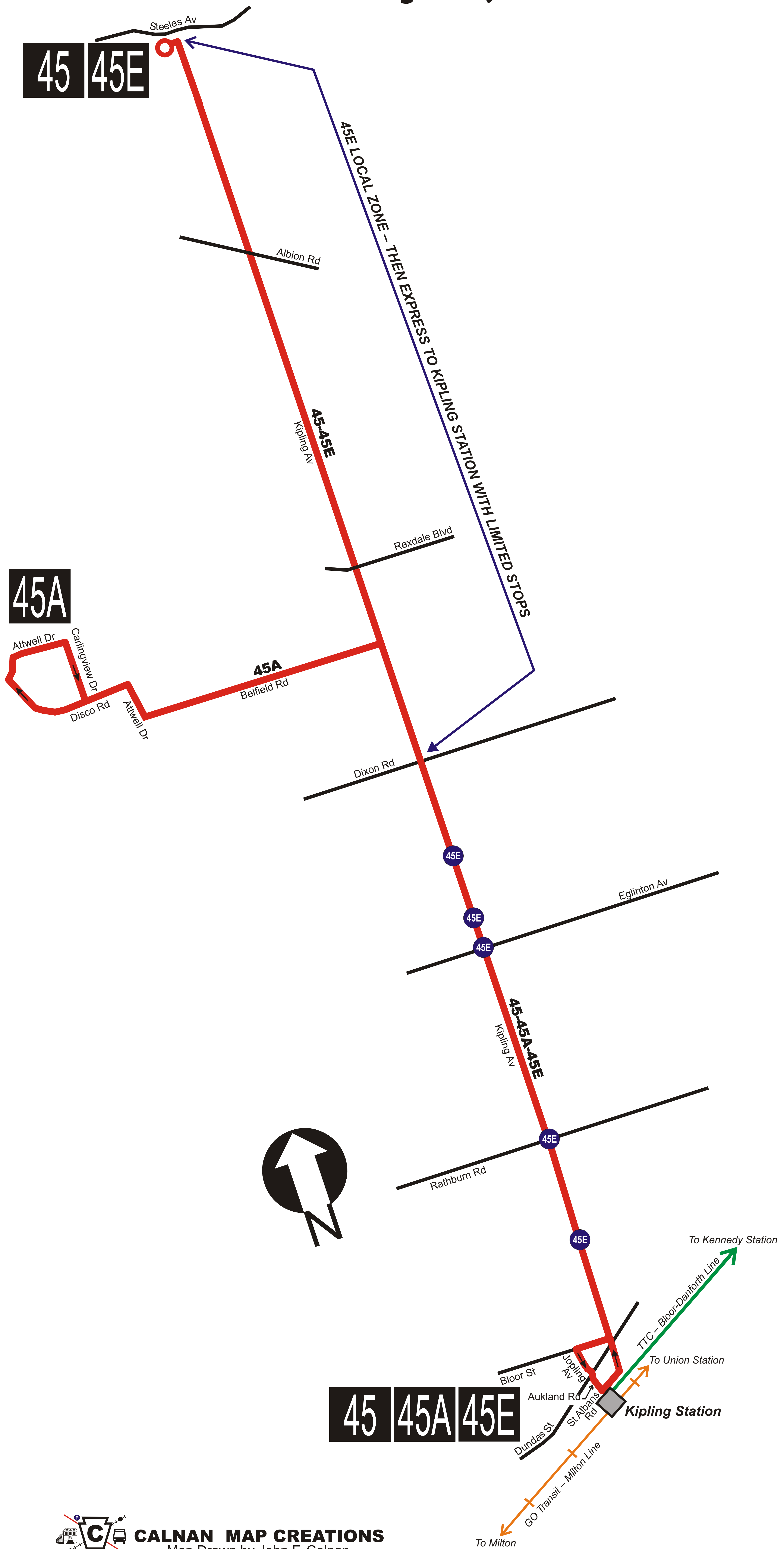
# 45 KIPLING – November 26, 1973 To November 22, 1980



# 45 KIPLING – November 22, 1980 To March 9, 1984



# 45 KIPLING – March 9, 1984 To February 15, 1998



# 45 KIPLING – February 15, 1998 To Present

