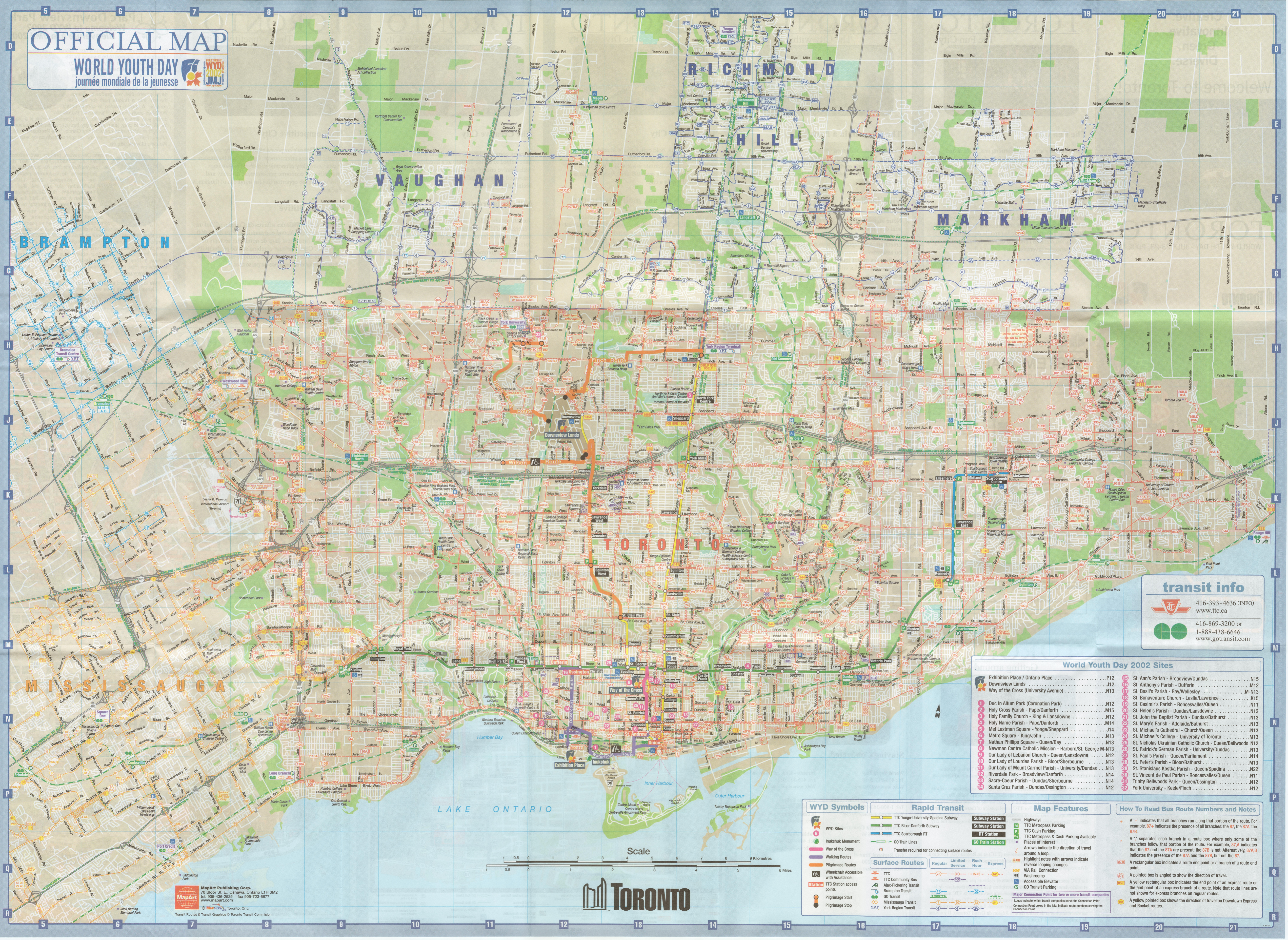



OFFICIAL MAP

WORLD YOUTH DAY
journée mondiale de la jeunesse



transit info

416-393-4636 (INFO)
www.ttc.ca

416-869-3200 or
1-888-438-6646
www.gotransit.com

World Youth Day 2002 Sites

Exhibition Place / Ontario PlaceP12	St. Ann's Parish - Broadview/DundasN15
Downsview LandsJ12	St. Anthony's Parish - DufferinM12
Way of the Cross (University Avenue)N13	St. Basil's Parish - Bay/WellesleyM-N13
		St. Bonaventura Church - Leslie/LawrenceX15
1 Duc In Altum Park (Coronation Park)N12	St. Casimir's Parish - Roncesvalles/QueenN11
2 Holy Cross Parish - Pape/DanforthN15	St. Helen's Parish - Dundas/LansdowneN12
3 Holy Family Church - King & LansdowneN12	St. John the Baptist Parish - Dundas/BathurstN13
4 Holy Name Parish - Pape/DanforthM14	St. Mary's Parish - Dundas/BathurstN13
5 Mel Lastman Square - Yonge/SheppardN14	St. Michael's Cathedral - Church/QueenN13
6 Metro Square - King/JohnN13	St. Michael's College - University of TorontoM13
7 Nathan Phillips Square - Queen/BayN13	St. Nicholas Ukrainian Catholic Church - Queen/Bellwoods	N12
8 Newman Centre Catholic Mission - Harbour/St. George	M-N13	St. Patrick's German Parish - University/DundasN13
9 Our Lady of Labour Church - Queen/LansdowneN12	St. Paul's Parish - Queen/ParliamentN14
10 Our Lady of Lourdes Parish - Bloor/SherbourneN13	St. Peter's Parish - Bloor/BathurstN14
11 Our Lady of Mount Carmel Parish - University/DundasN13	St. Stanislaus Kostka Parish - Queen/SpadinaN22
12 Riverdale Park - Broadview/DanforthN14	St. Vincent de Paul Parish - Roncesvalles/QueenN11
13 Sacre-Coeur Parish - Dundas/SherbourneN14	Trinity Bellwoods Park - Queen/OssingtonN12
14 Santa Cruz Parish - Dundas/OssingtonN12	York University - Keele/FinchH12

WYD Symbols

- WYD Sites
- Inukshuk Monument
- Way of the Cross
- Walking Routes
- Pilgrimage Routes
- Wheelchair Accessible with Assistance
- Station
- Pilgrimage Start
- Pilgrimage Stop

Rapid Transit

- TTC Yonge-University-Spadina Subway
- TTC Bloor-Danforth Subway
- TTC Scarborough RT
- GO Train Lines
- Transfer required for connecting surface routes

Surface Routes

- TTC Community Bus
- Ajax-Pickering Transit
- GO Transit
- Mississauga Transit
- YRK York Region Transit

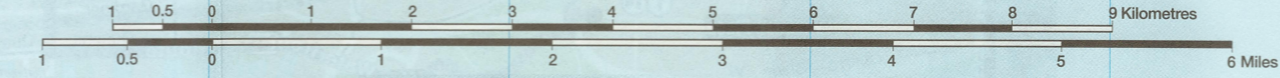
Map Features

- Highways
- TTC Metropass Parking
- TTC Cash Parking
- TTC Metropass & Cash Parking Available
- Places of Interest
- Arrows indicate the direction of travel around a loop
- Highlight notes with arrows indicate reverse looping changes
- VIA Rail Connection
- Washrooms
- Accessible Elevator
- GO Transit Parking
- Major Connection Point for two or more transit companies
- Logos indicate which transit companies serve the Connection Point
- Connection Point boxes in the lake indicate route numbers serving the Connection Point

How To Read Bus Route Numbers and Notes

- A "1" indicates that all branches run along that portion of the route. For example, 87A indicates the presence of all branches: the 87, the 87A, the 87B.
- A "1" separates each branch in a route box where only some of the branches follow that portion of the route. For example, 87A indicates that the 87 and the 87A are present: the 87B is not. Alternatively, 87A,B indicates the presence of the 87A and the 87B, but not the 87.
- A rectangular box indicates a route end point or a branch of a route end point.
- A pointed box is angled to show the direction of travel.
- A yellow rectangular box indicates the end point of an express route or the end point of an express branch of a route. Note that route lines are not shown for express branches on regular routes.
- A yellow pointed box shows the direction of travel on Downtown Express and Rocket routes.

Scale



MapArt Publishing Corp.
70 Bloor St. E., Oshawa, Ontario L1H 3M2
Tel. 905-439-2929 Fax 905-723-6677
www.mapart.com

MapArt, Toronto, Ont.
Transit Routes & Transit Graphics © Toronto Transit Commission